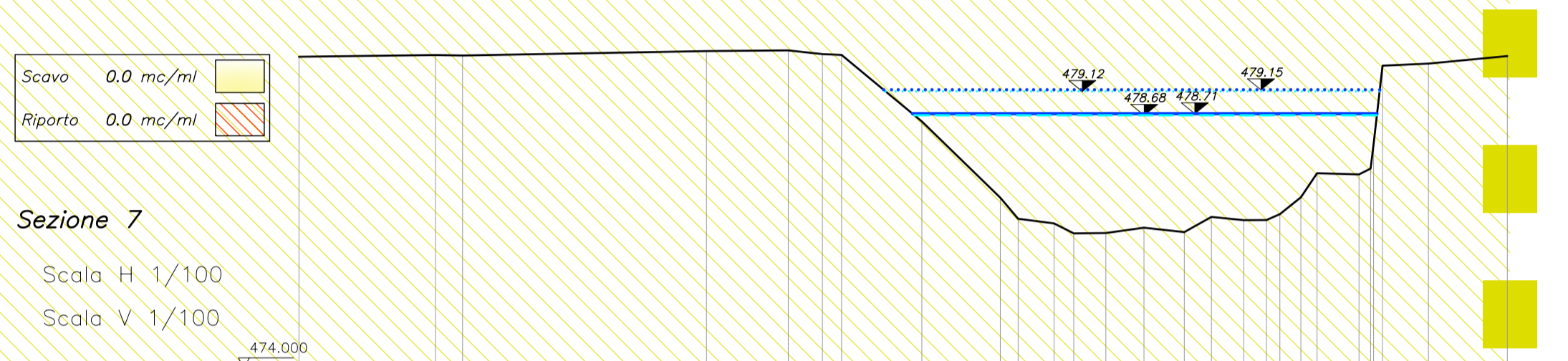
[illegible]

Codice	Progressiva	Parziale	Quota
	0,000 0,240		479,760
	2,760 3,561	2,520	479,771 479,764
		4,504	
	9,275 9,906 10,261	1,510	479,876 479,869 479,784
	11,741	1,480	479,505 479,604
		1,449	479,159 479,709 479,664 479,633 479,608 479,505 479,604
	13,190 13,520 14,560 14,546 15,139 15,844		479,523 479,603 479,633 479,603 479,745 479,834 479,834 479,768
	16,589 17,089 17,685 18,354 19,040 19,815		479,523 479,603 479,633 479,603 479,745 479,834 479,834 479,768
	20,996	1,458	479,588 479,157 479,526 479,632
	22,554 22,846		479,773 479,773

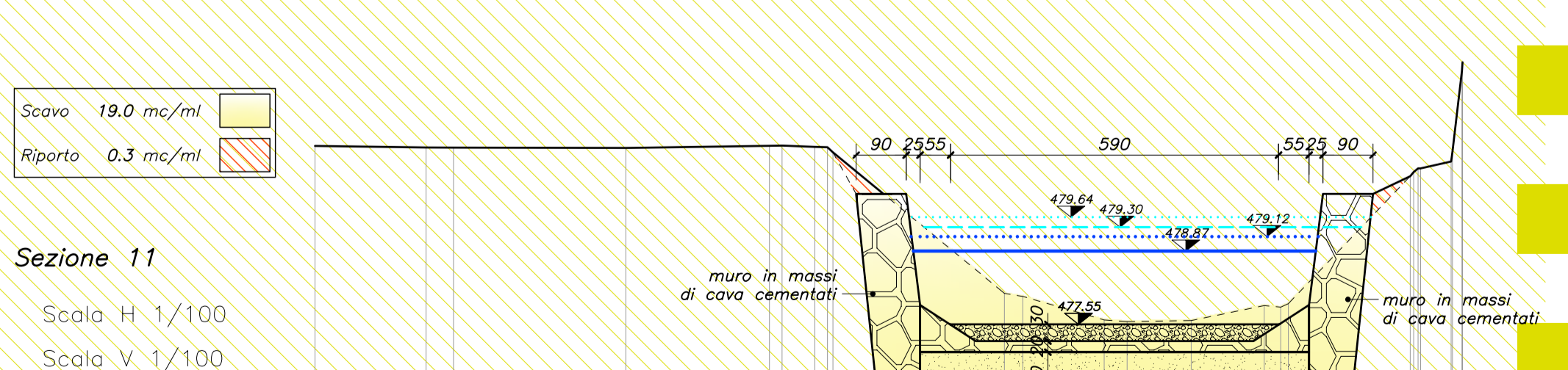
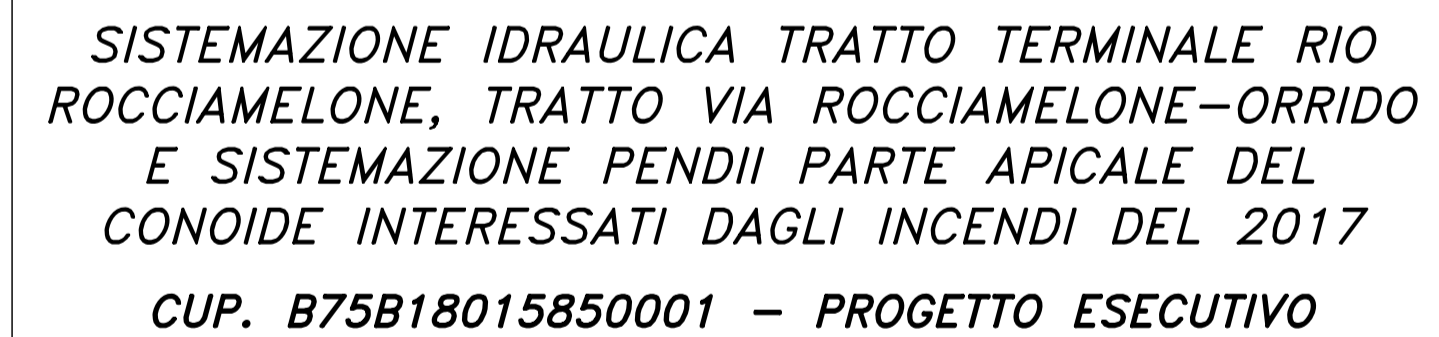
Sezione 9

Scala H 1/100
Scala V 1/100

475.000

Scavo 0.0 mc/ml
Riparta 0.0 mc/ml

479.14
479.17
479.00
478.00

[illegible][illegible]

*il responsabile del servizio
geom. Luca Vottero*

oggetto

SEZIONI D'ALVEO TRATTO 1-11

scala	1:100					
rif.	211410	1	25/01/2022	PRIMA EMISSIONE	4	
		2	31/10/2024	REVISIONE	5	
data	Maggio '25	3	05/05/2025	PROGETTO ESECUTIVO	6	
		EMISSIONE		NOTE	EMISSIONE	
				NOTE		